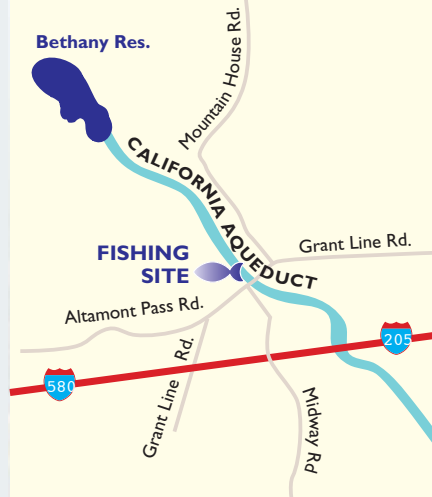
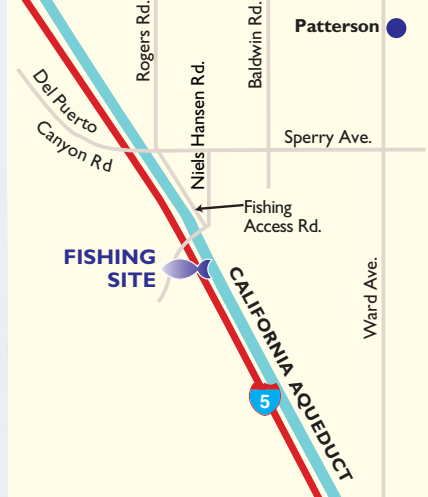


1 Grant Line Rd. Site near Tracy, CA



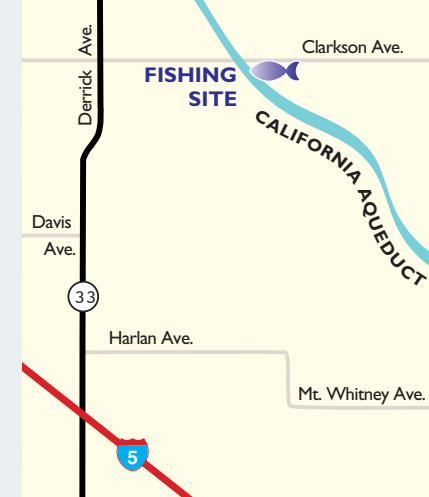
2 Niels Hansen Site near Patterson, CA



3 Orestimba Site near Patterson, CA



8 Three Rocks Site near Three Rocks, CA



9 Huron Site near Huron, CA

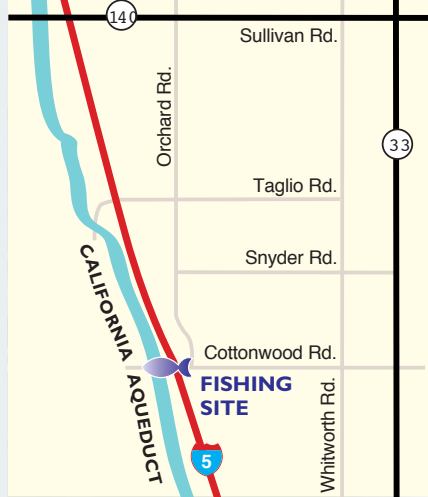


10 Avenal Cutoff Site near Avenal, CA



Fishing Sites On The California Aqueduct

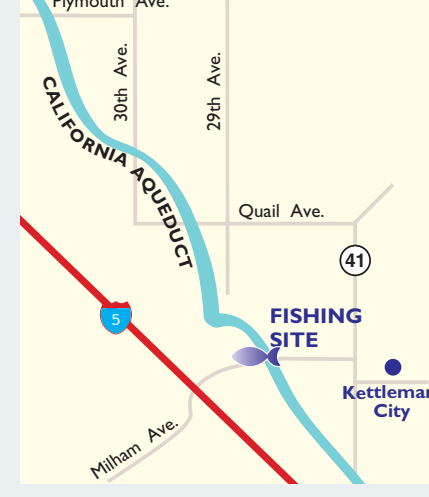
4 Cottonwood Rd. Site near Los Banos, CA



5/6 Canyon Rd. & Mervel Ave. near Los Banos, CA



11 Kettleman City Site near Kettleman City, CA



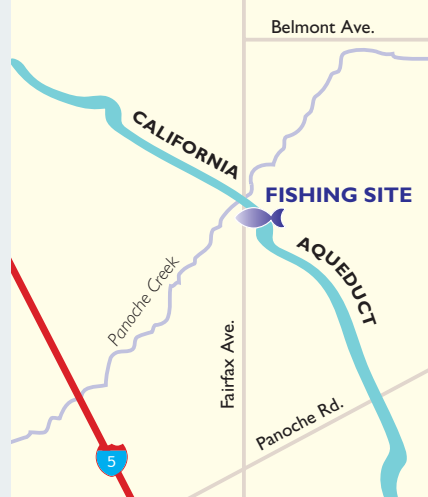
12 Munz Ranch Rd. Site near Elizabeth Lake, CA



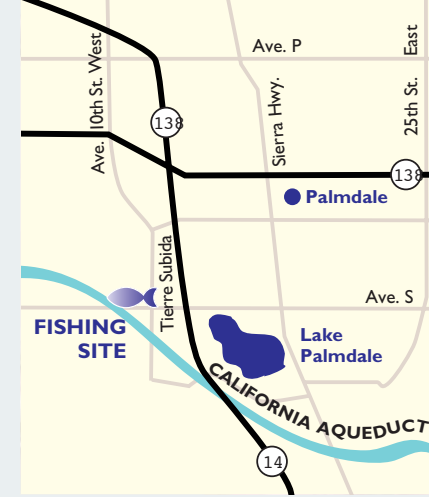
13 70th St. West Site near Quartz Hill, CA



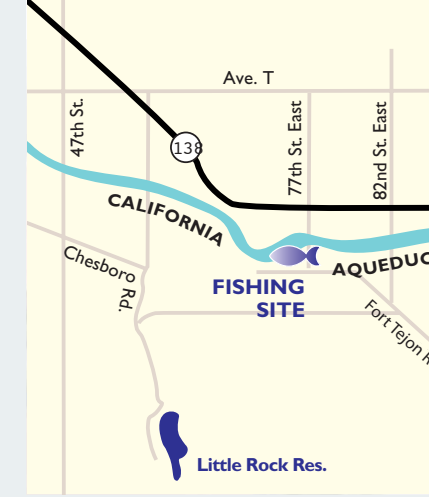
7 Fairfax Site near Panoche, CA



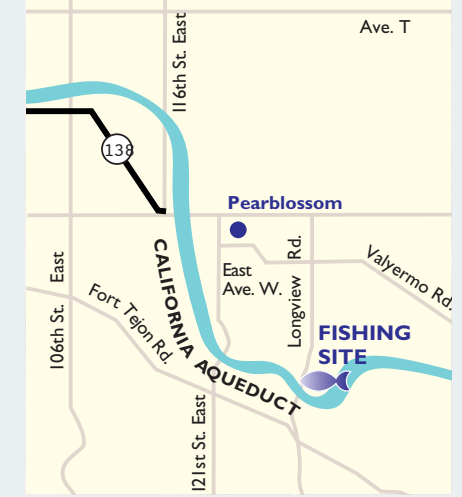
14 Ave. S Site near Palmdale, CA



15 77th St. East Site near Littlerock, CA



16 Longview Rd. Site near Pearblossom, CA



The following maps are the **16 designated fishing access sites** along the California Aqueduct. The sites are generally in remote areas with limited accessibility.